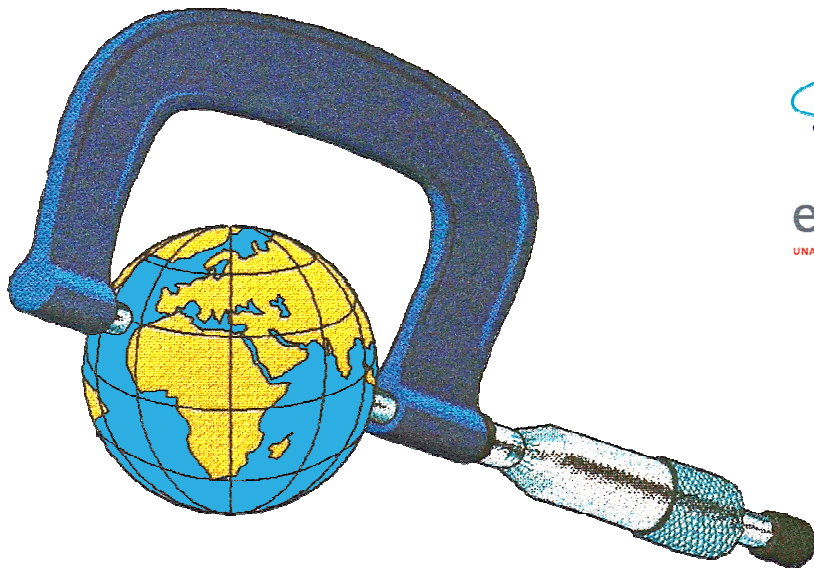

Improving ILRS products after an in-depth characterization of station biases



e-geos **V. Luceri**
UNA SOCIETÀ ASI/TELESPAZIO e-GEOS S.p.A., ASI/CGS - Matera

ASI **G. Bianco**
agenzia spaziale italiana Agenzia Spaziale Italiana, CGS - Matera

e-geos **C. Sciarretta**
UNA SOCIETÀ ASI/TELESPAZIO e-GEOS S.p.A., Rome

SLR biases

- ❑ SLR is a clean, absolute ranging technique with the potential of ***two types of bias*** due to errors at the stations e.g. calibration and/or synchronization issues, hardware malfunctioning:
 - time biases
 - range biases
- ❑ The range bias is the most critical, being highly correlated with height over short periods
- ❑ The presence of intermittent biases can introduce jumps in the coordinate time series
- ❑ A non homogeneous treatment of biases among the Analysis Centers affects the combined product, i.e. the ILRS contribution to ITRF

ILRS range bias information sources

Engineering bias report from CDDIS database and from the stations through SLRMail

Rapid, daily bias analysis report from the ILRS ACs

Bias time series estimated from a multi-year solution

Using these sources of information, the AWG has defined:

- **biases to be applied**
- **biases to be estimated**
(to be kept at minimum)
- **unrecoverable data to be edited**



ILRS AWG data handling file

```
=SNX 2.00 DGF 10:322:00000 ALL 76:120:00000 00:000:00000 L 00000 2
*-----
+FILE/REFERENCE
RELEASE DATE      2010/04/23
*-----
CONTACT           Horst Mueller <mueller@dgfi.badw.de>
CONTACT           Margarita Vei <vei@gfz-potsdam.de>
-FILE/REFERENCE
*-----
+FILE/COMMENT

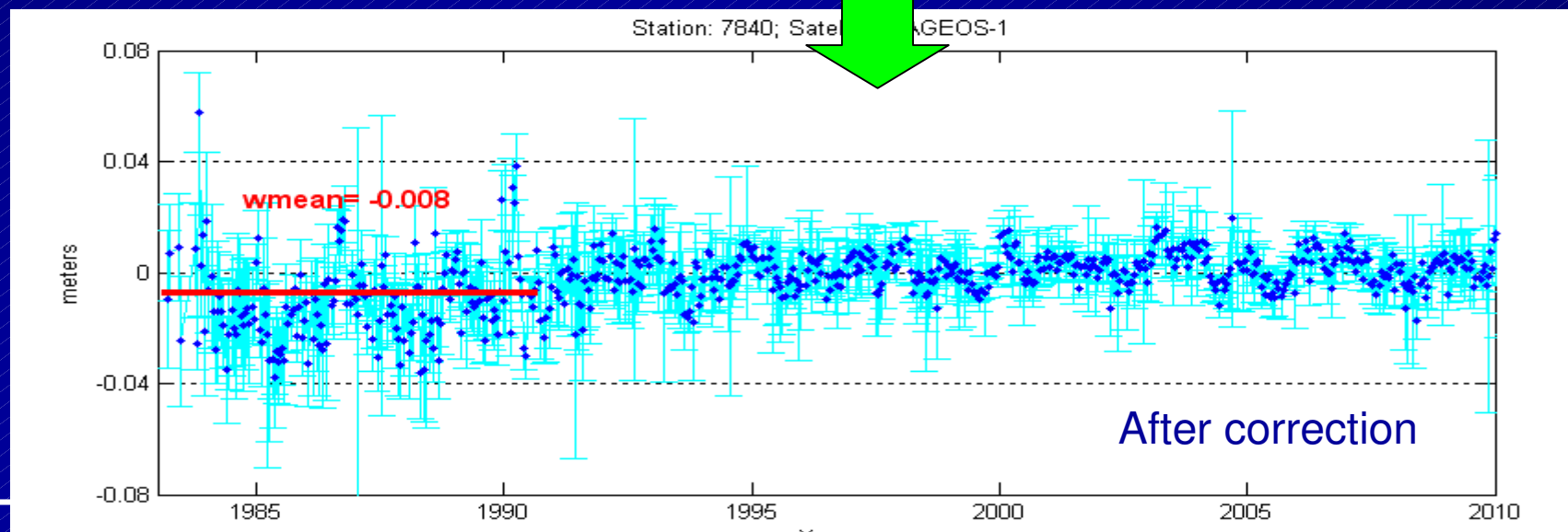
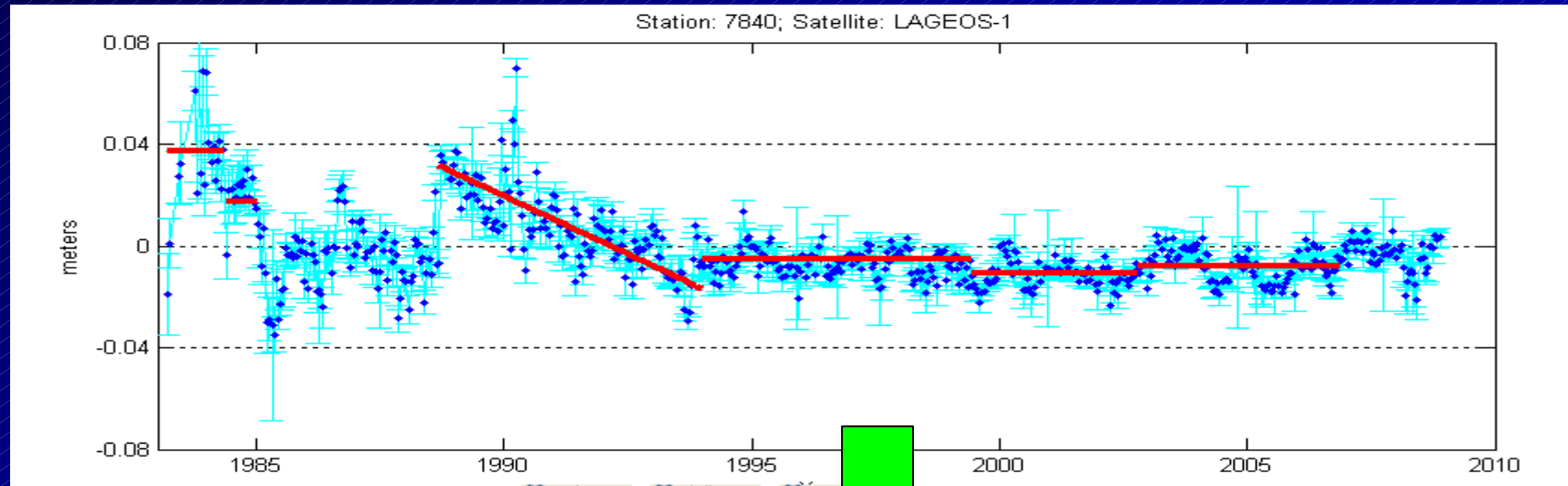
Last Updated:  Nov. 18 2010  mandatory Bias correction for Wettzell (starting March 2009)
                Nov. 12 2010  Bias correction for Arequipa (7403) added
                Sep. 15 2010  -20cm range bias for Haleakala July and August 2010
                Aug. 12 2010  100 ms time bias for MLRO from doy 221 to 223 2010 included
                Apr. 23 2010  corrections of errors detected by F. Deleflie
                Apr. 15 2010  all corrections from Van's tables at cddis added
*-----
"M" Models codes:
X = Exclude/delete data
E = Estimation of range bias, known a priori values are given
R = Range bias to be applied, no estimation of bias
S = Stanford event counter bias
T = Time bias in msec. to be applied, but not estimated
U = Estimation of time bias in msec
C = Target signature bias, Center-of-mass correction different to standard

estimate values where provided must be subtracted from the one-way observations
-FILE/COMMENT
*-----
+SOLUTION/DATA_HANDLING
*-----
* list of sites with mandatory arc dependent biases to be estimated
*-----
1864 --- mm   A 00:000:00000 00:000:00000 E
*-----
8834 --- mm   A 09:050:00000 00:000:00000 E                laser problems
*-----
* list of mandatory range biases to be applied on observation (ILRS/AWG Oct 2007)
* with updates from ILRS/AWG reprocessing results
*-----
7080 --- mm   A 90:094:00000 93:031:00000 R    25.00    source CDDIS
*-----
7119 --- ms   A 10:182:00000 10:273:86400 X                uncorrected range bias
*-----
* list of data to be deleted
*-----
1863 ---      A 00:000:00000 94:001:00000 X
*-----
8834 L52     A 99:308:80649 99:308:80650 X
-SOLUTION/DATA_HANDLING
*-----
%ENDSNX
```

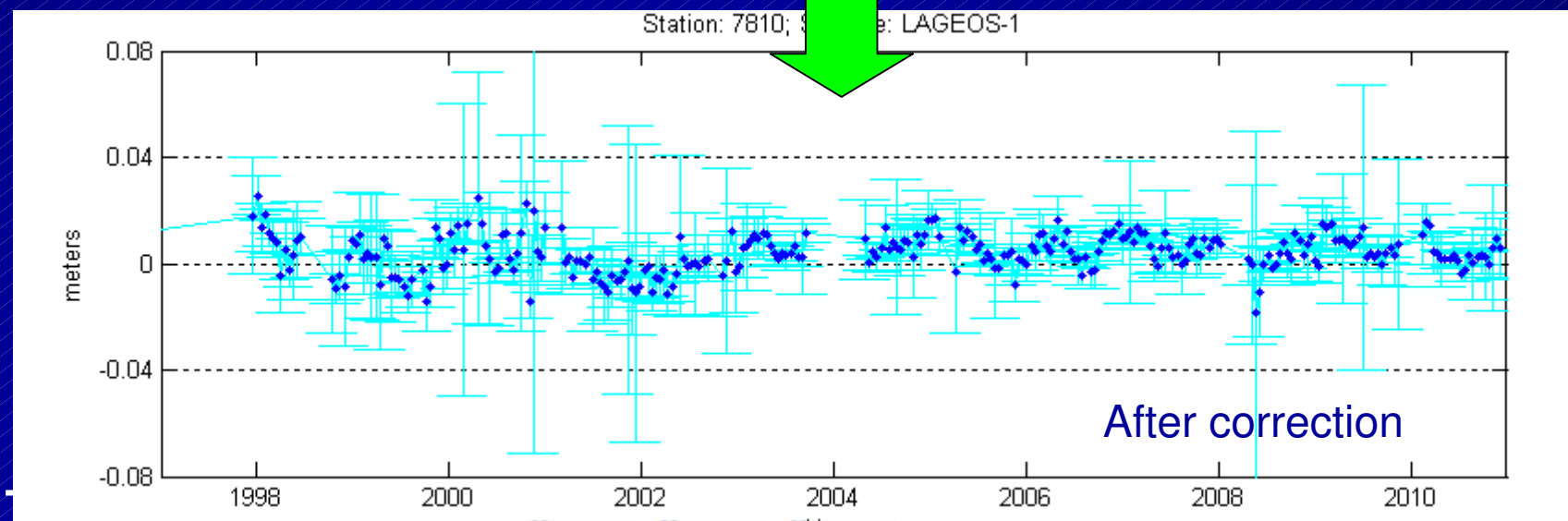
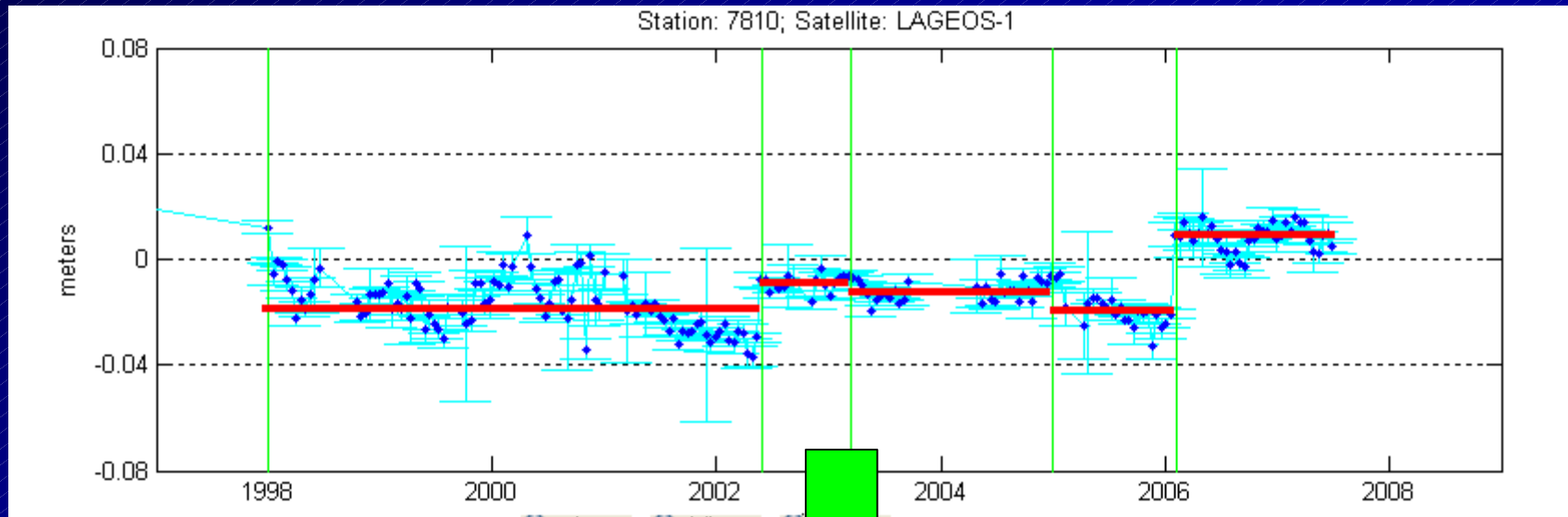
Available on the ILRS website



Herstmonceux



Zimmerwald



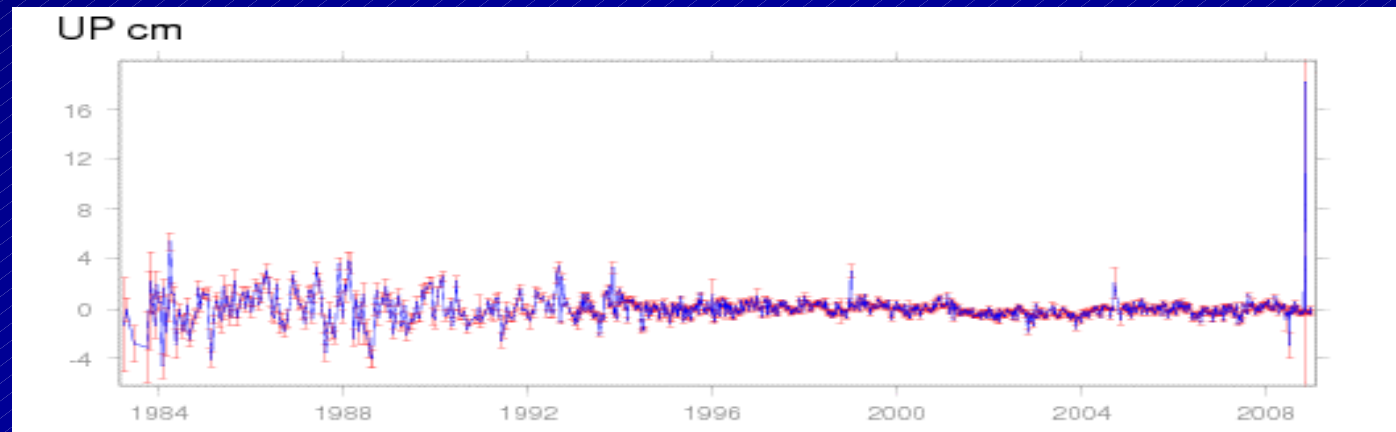
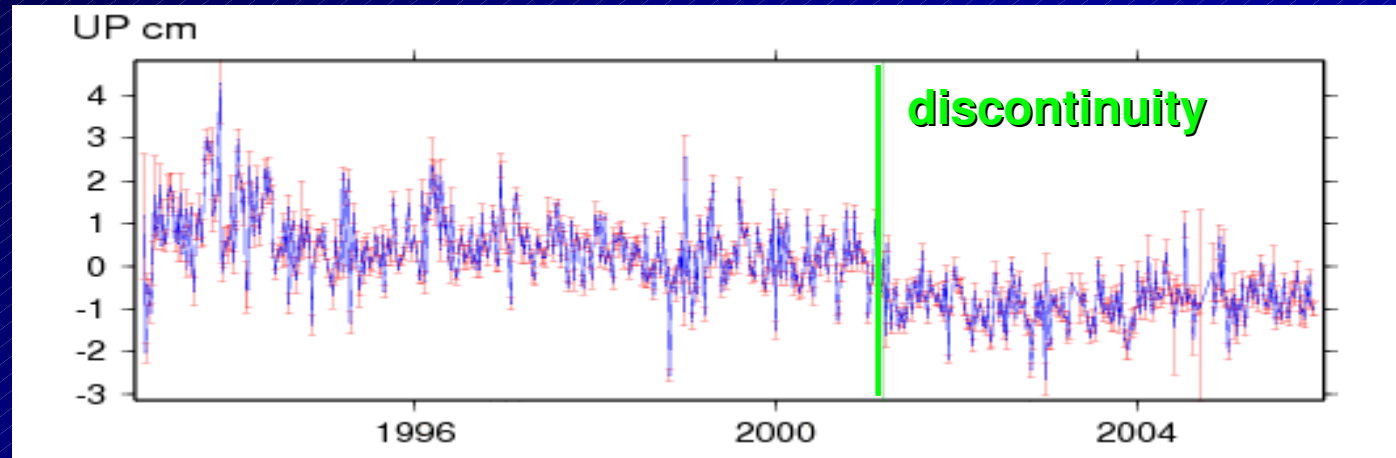
The ILRS contribution to ITRF

- The ILRS contribution to ITRF2008 is a time series of loose solutions containing SSC and EOP, from 1983.0 to 2009.0. Each weekly solution is obtained through the combination of weekly solutions submitted by the official ILRS Analysis Centers
- AC solutions have strictly followed the ILRS/AWG guidelines, bias policy included

AC	Period
ASI	1983.0 -2009.0
DGFI	1983.0 -2009.0
GA	1983.0 -2009.0
GFZ	1983.0 -2009.0
GRGS	1993.0 -2009.0
JCET	1983.0 -2009.0
NSGF	1983.0 -2009.0

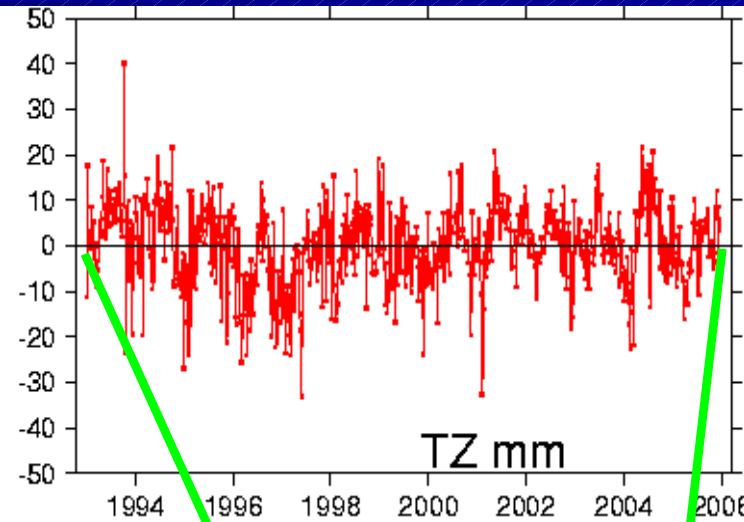
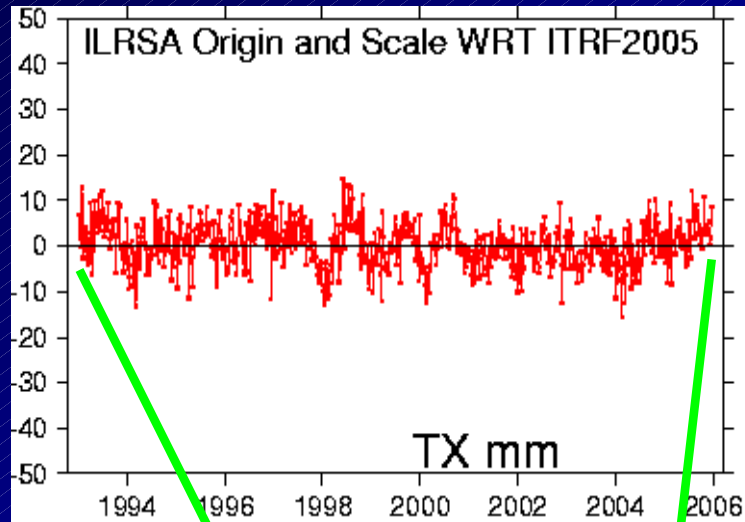


SSC/SSV: Herstmonceux

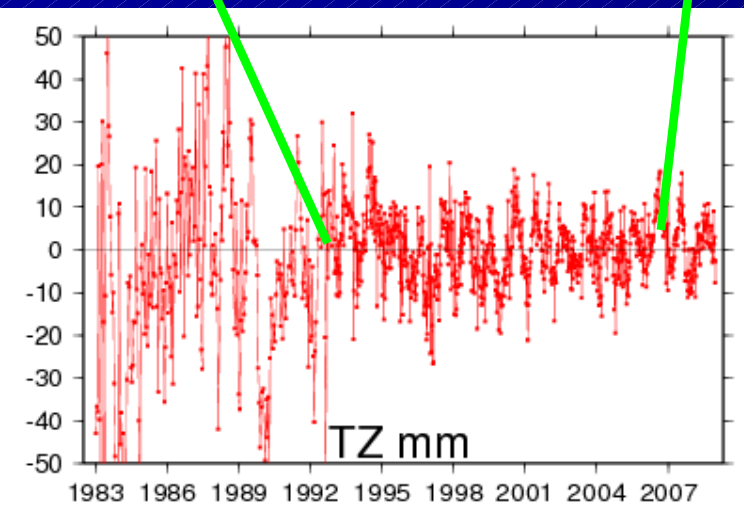
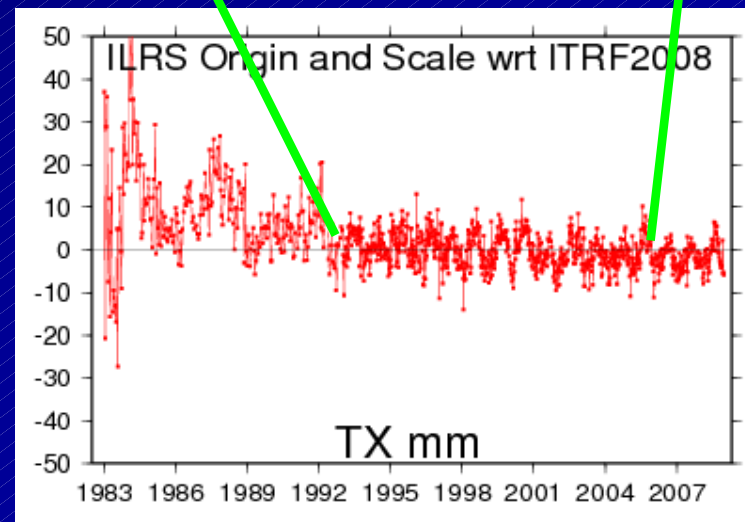


Plots from itrf.ensg.ign.fr

ILRSA origin & scale (1/2)

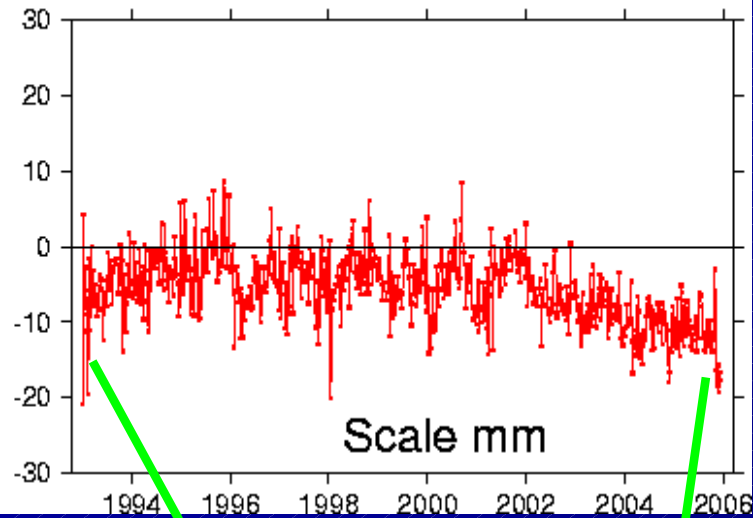
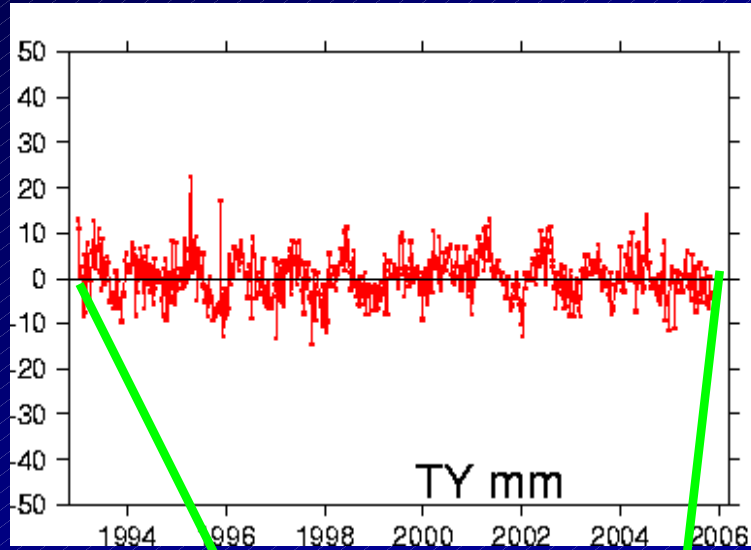


ITRF2005

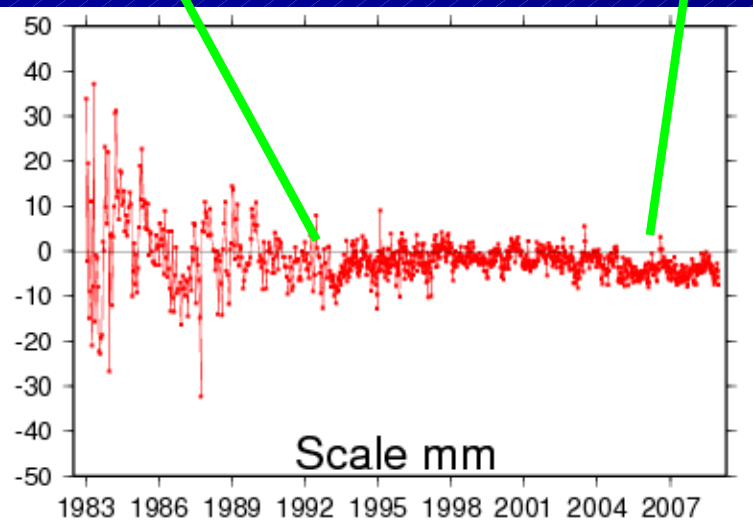
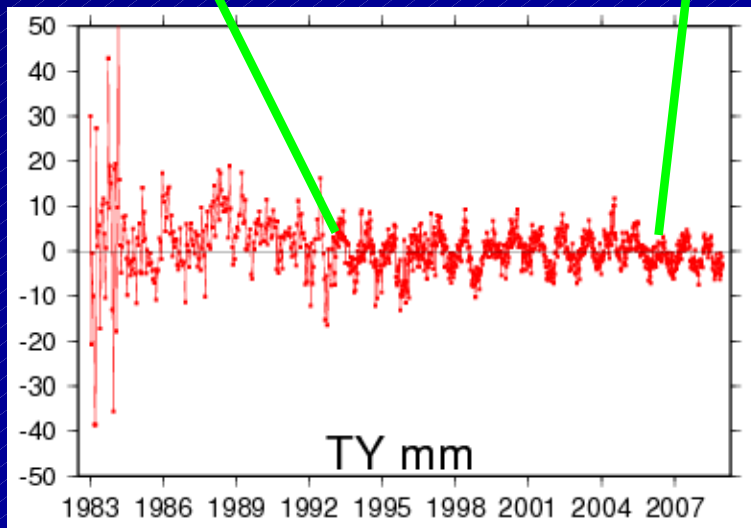


ITRF2008

ILRSA origin & scale (2/2)



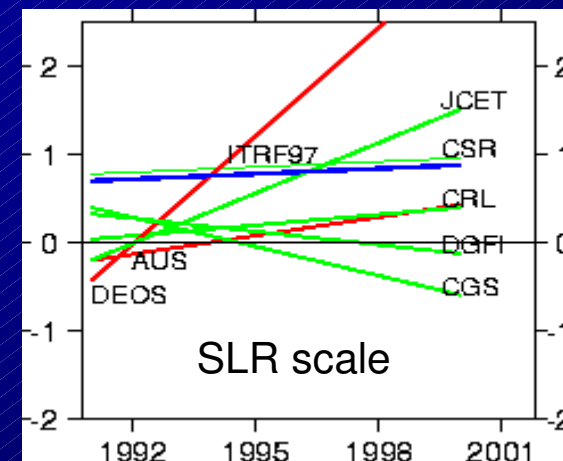
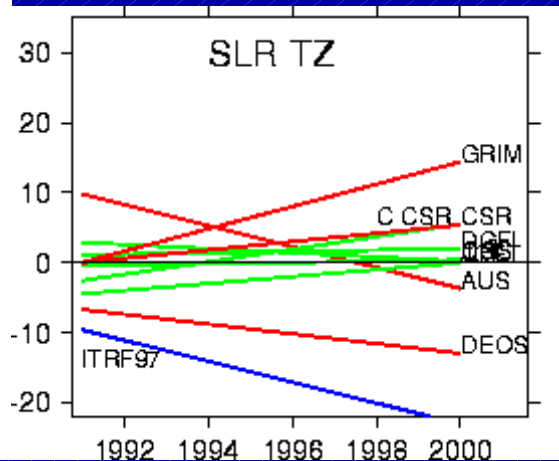
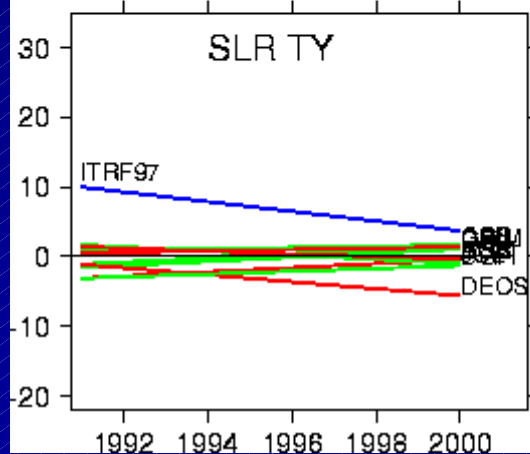
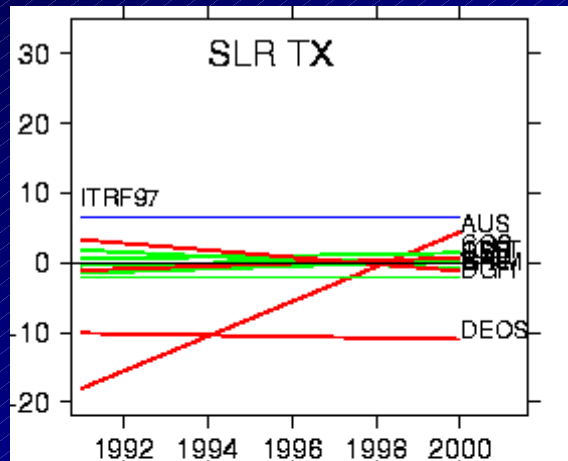
ITRF2005



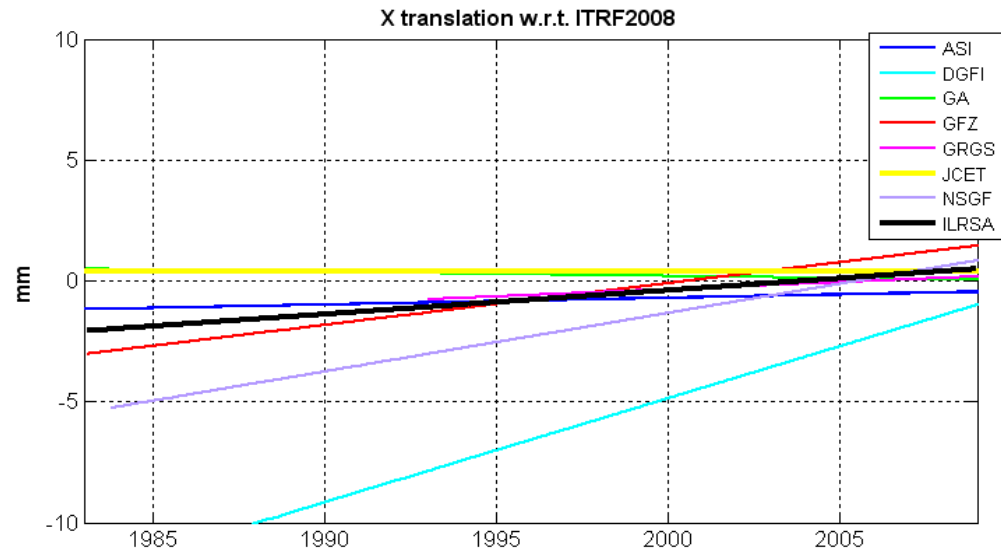
ITRF2008

SLR AC solutions for ITRF2000

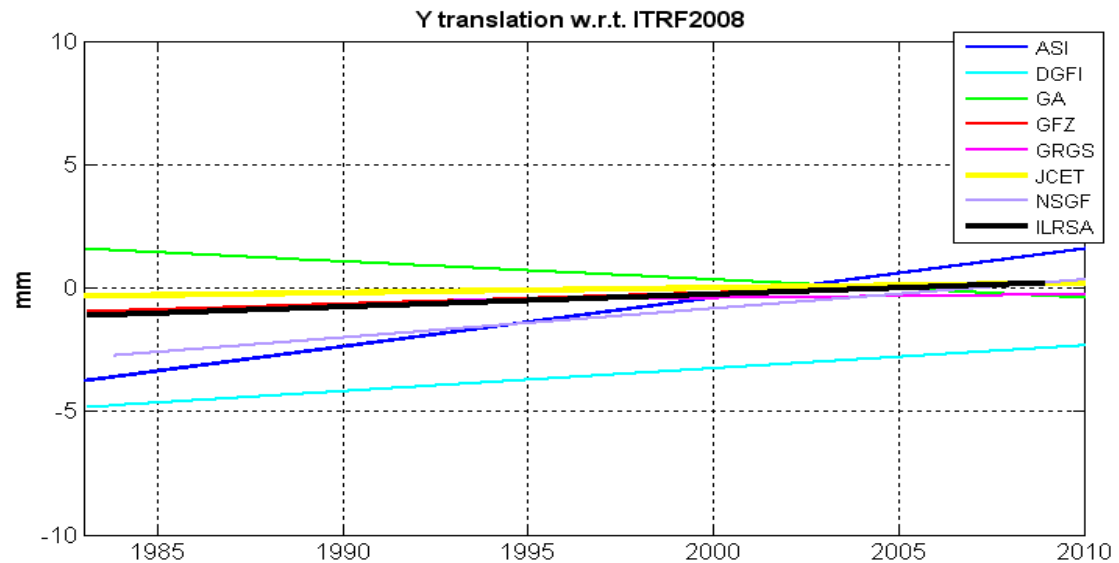
Translations and scale w.r.t. ITRF2000



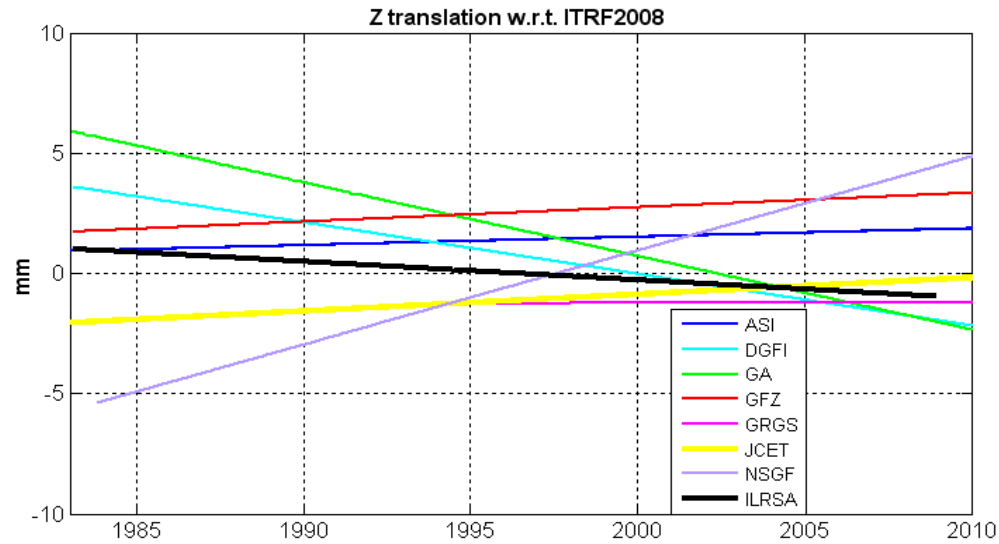
ILRS Analysis Centers origin & scale (1/2)



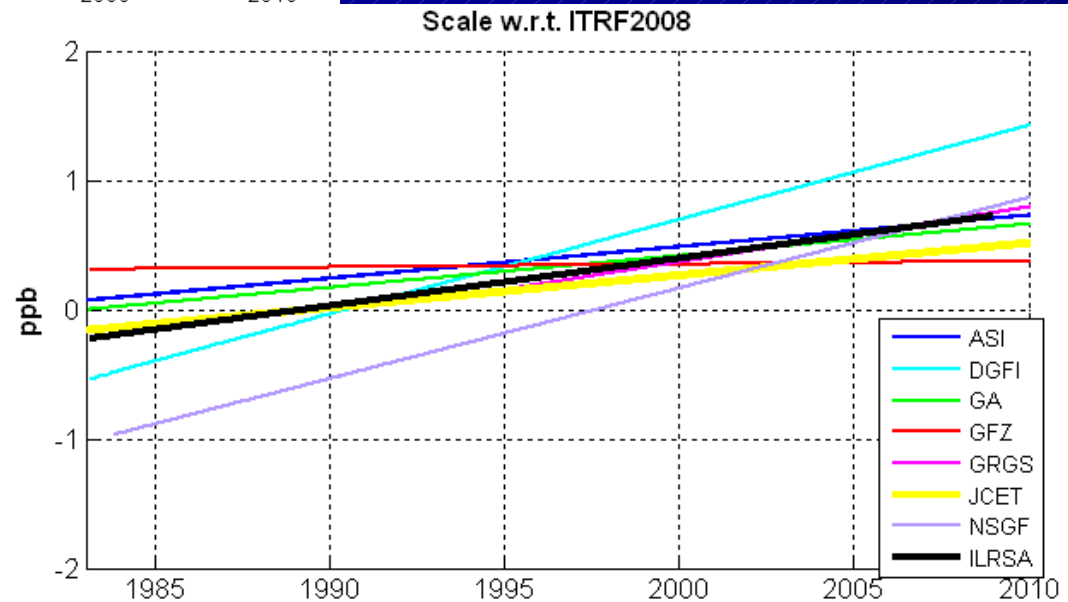
Offsets estimated @ 2005.0



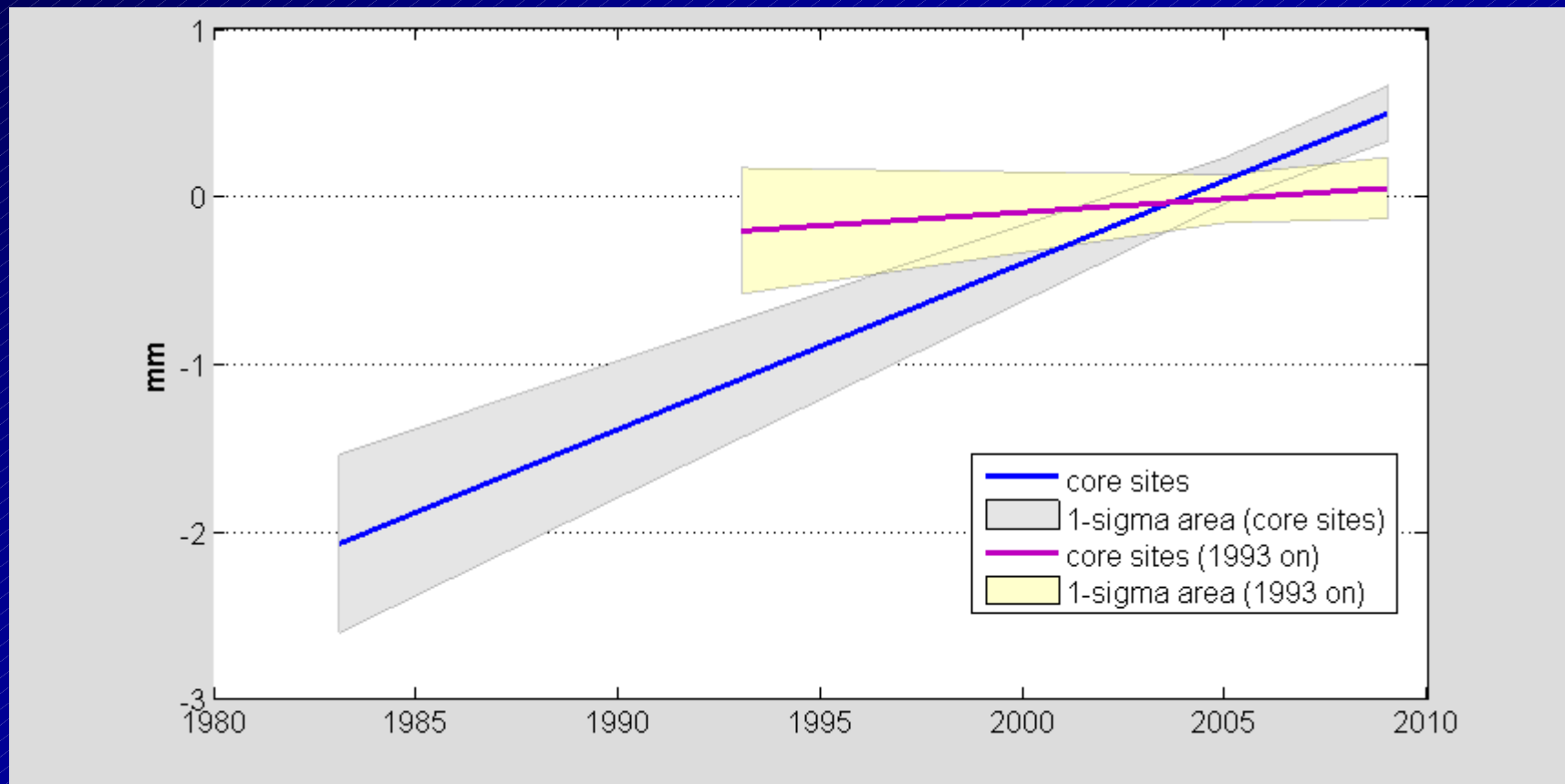
ILRS Analysis Centers origin & scale (2/2)



Offsets estimated @ 2005.0

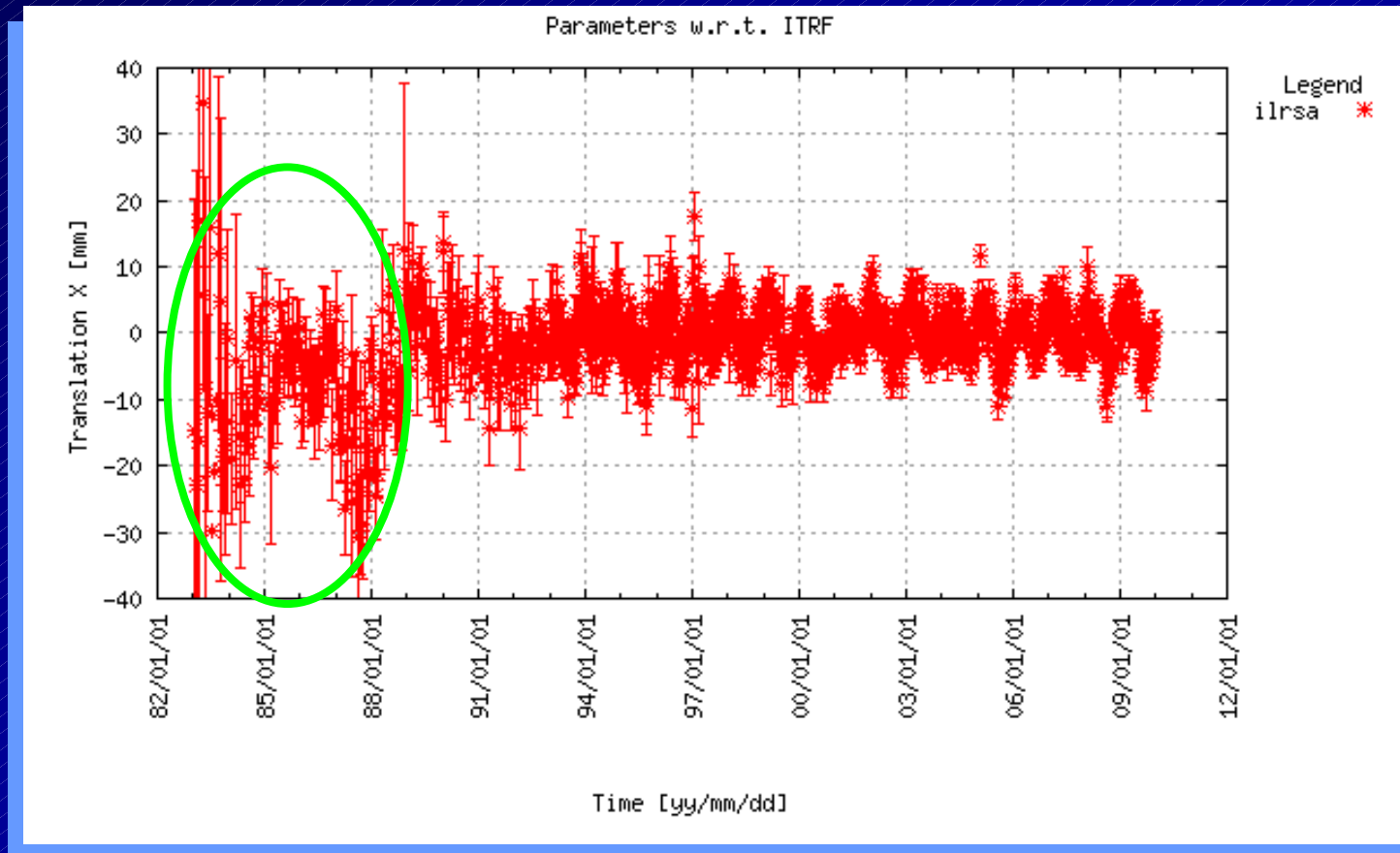


ILRSA offset and rate to ITRF2008: TX



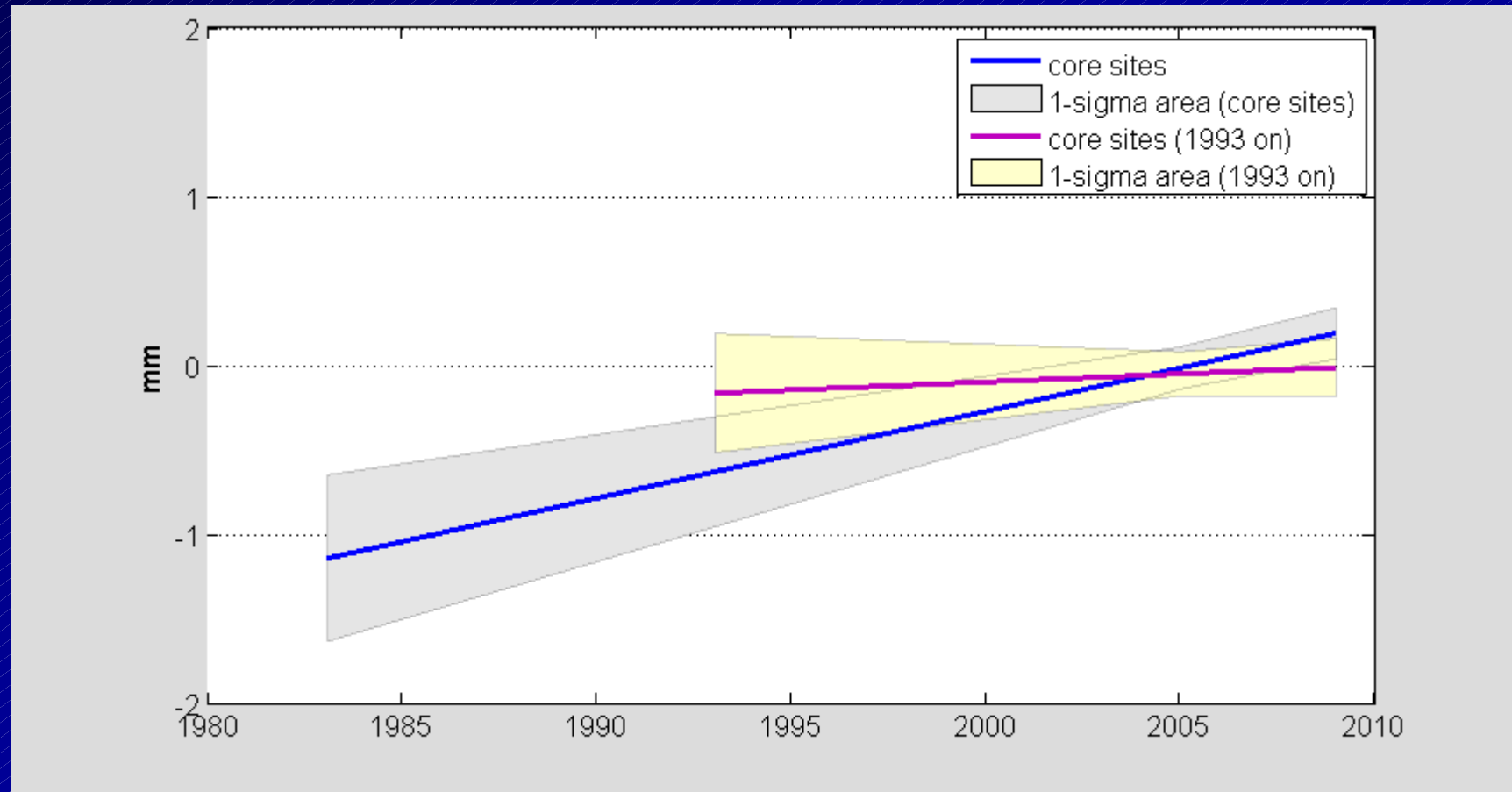
	Offset (mm) @2005	Slope (mm/y)
TX (1983–2009)	0.09 ± 0.14	0.10 ± 0.02

ILRSA X-Translation to ITRF2008



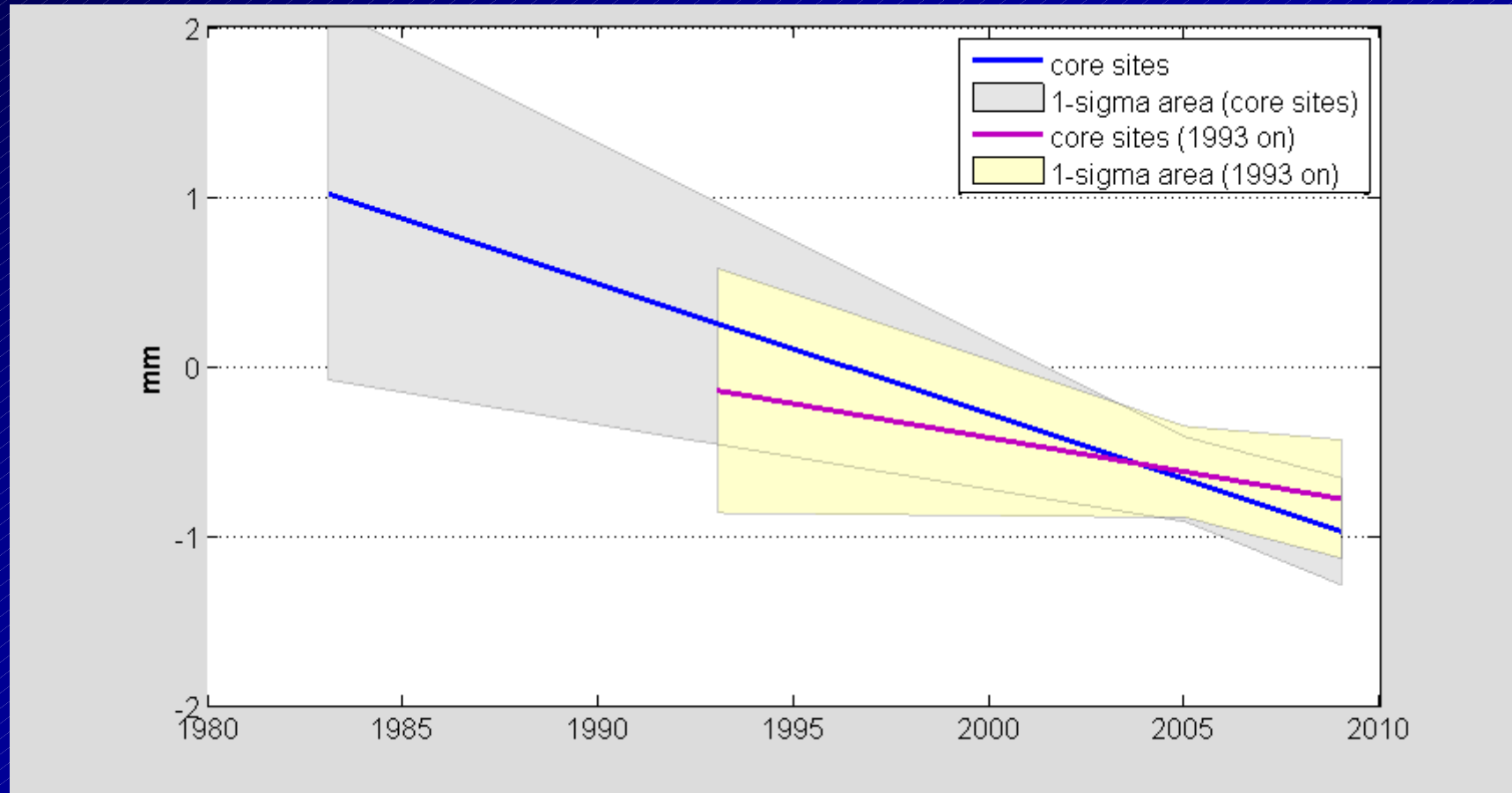
The translations have been estimated according to the following formula
$$\text{ITRF2008} = T + \text{SF} \cdot R \cdot \text{AC}$$
where T is the translation vector, SF the scale factor and R the rotation matrix.

ILRSA offset and rate to ITRF2008: TY



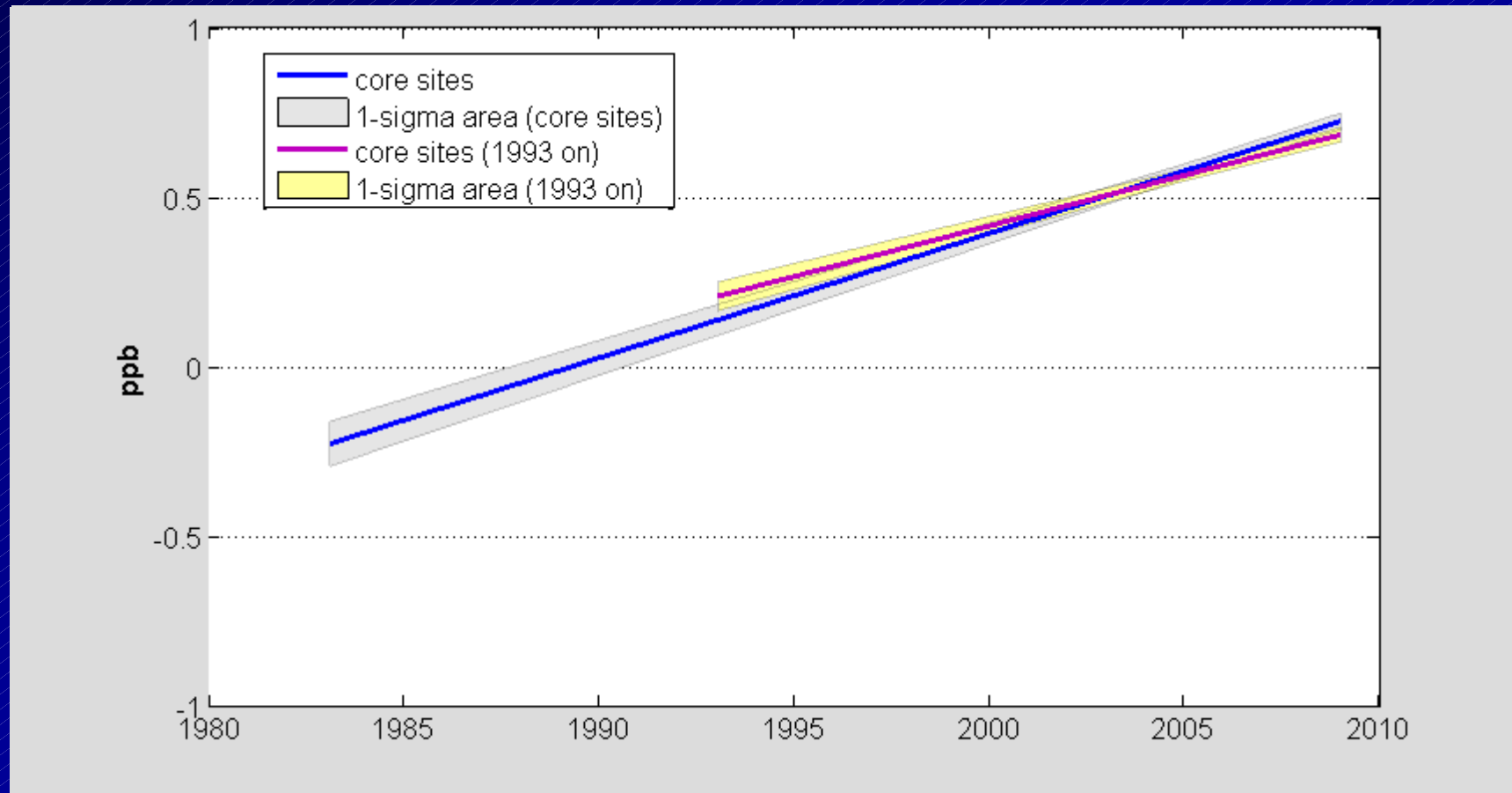
	Offset (mm) @2005	Slope (mm/y)
TY (1983–2009)	-0.01 ± 0.12	0.05 ± 0.02

ILRSA offset and rate to ITRF2008: TZ



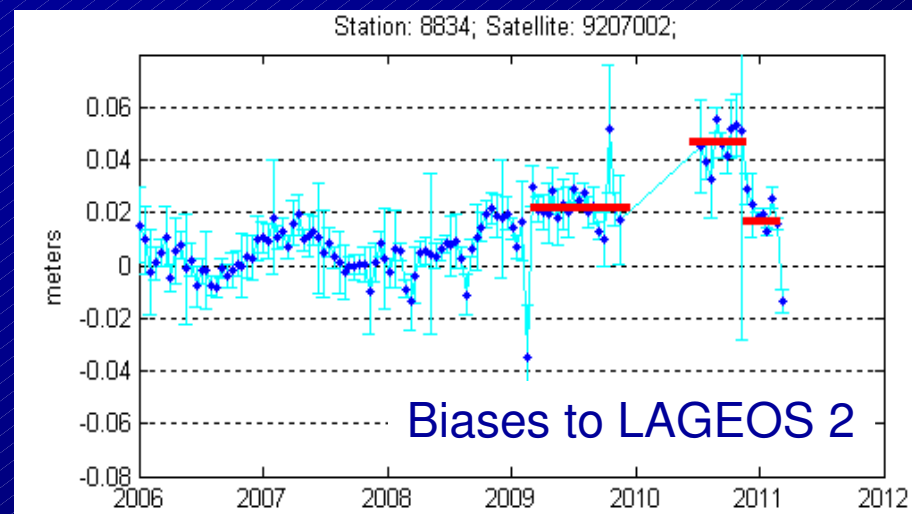
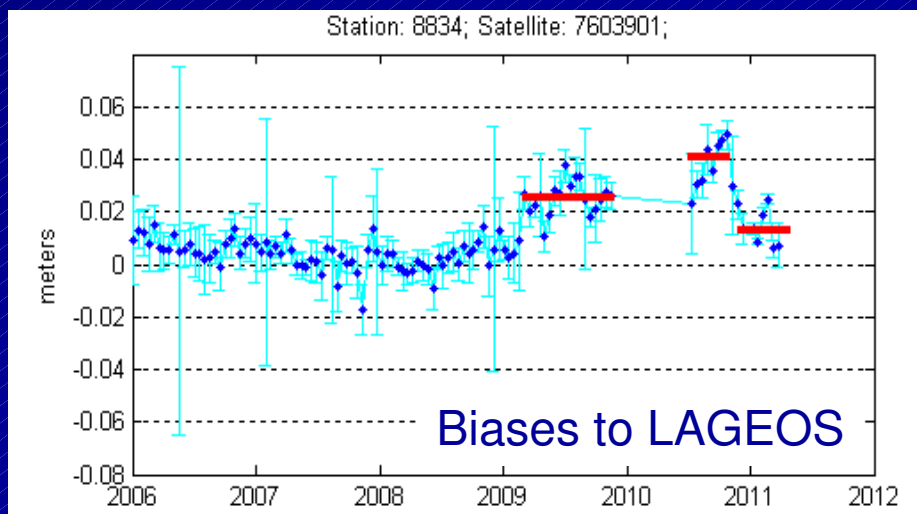
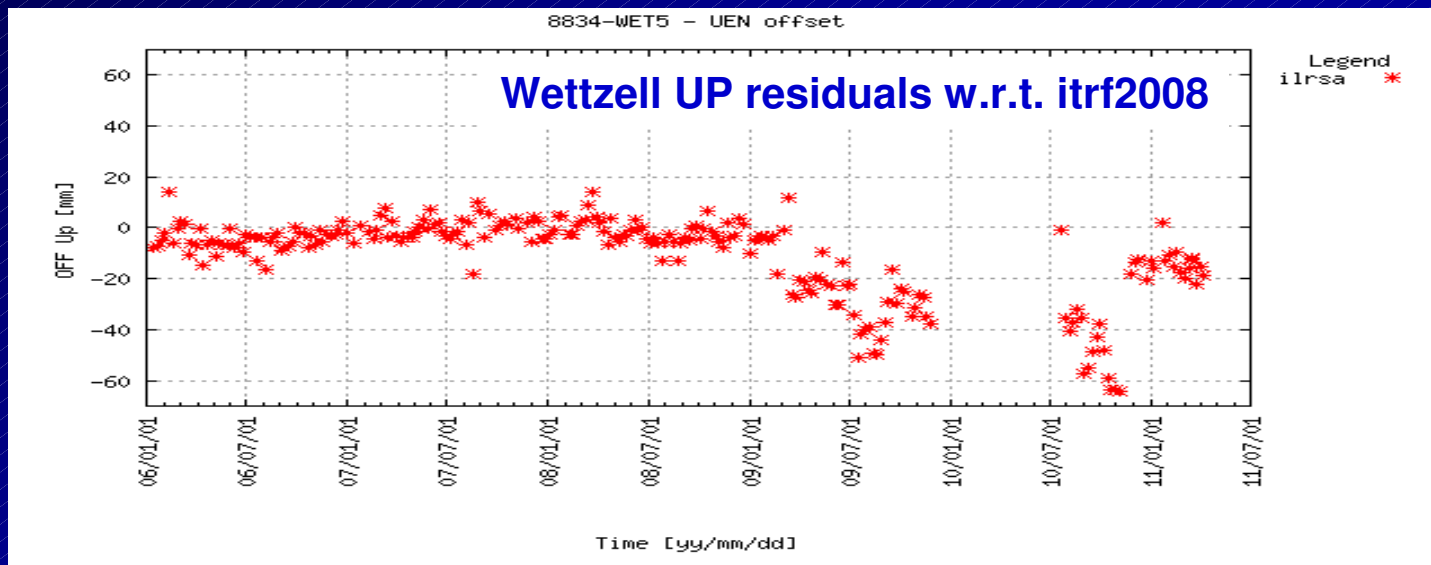
	Offset (mm) @2005	Slope (mm/y)
TZ (1983–2009)	-0.66 ± 0.25	-0.08 ± 0.05

ILRSA offset and rate to ITRF2008: Scale



	Offset (ppb) @2005	Slope (ppb/y)
SC (1983–2009)	0.58 ± 0.02	0.04 ± 0.0

Never ending work....



Remarks

- ❑ The latest ILRS official product for ITRF2008 has adopted a common bias strategy for the single AC solutions (data handling sinex file available)
- ❑ The bias monitoring is an ongoing work to keep the ILRS routine product to a high quality standard, in close contact with the site engineers

The update of the system change file, system configuration file and site log is essential